


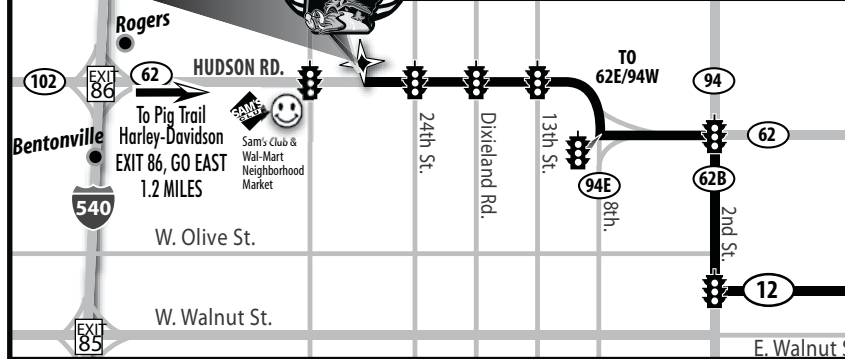
Sportster™ Ride

More RIDE MAPS are available at our dealership so please stop in today!

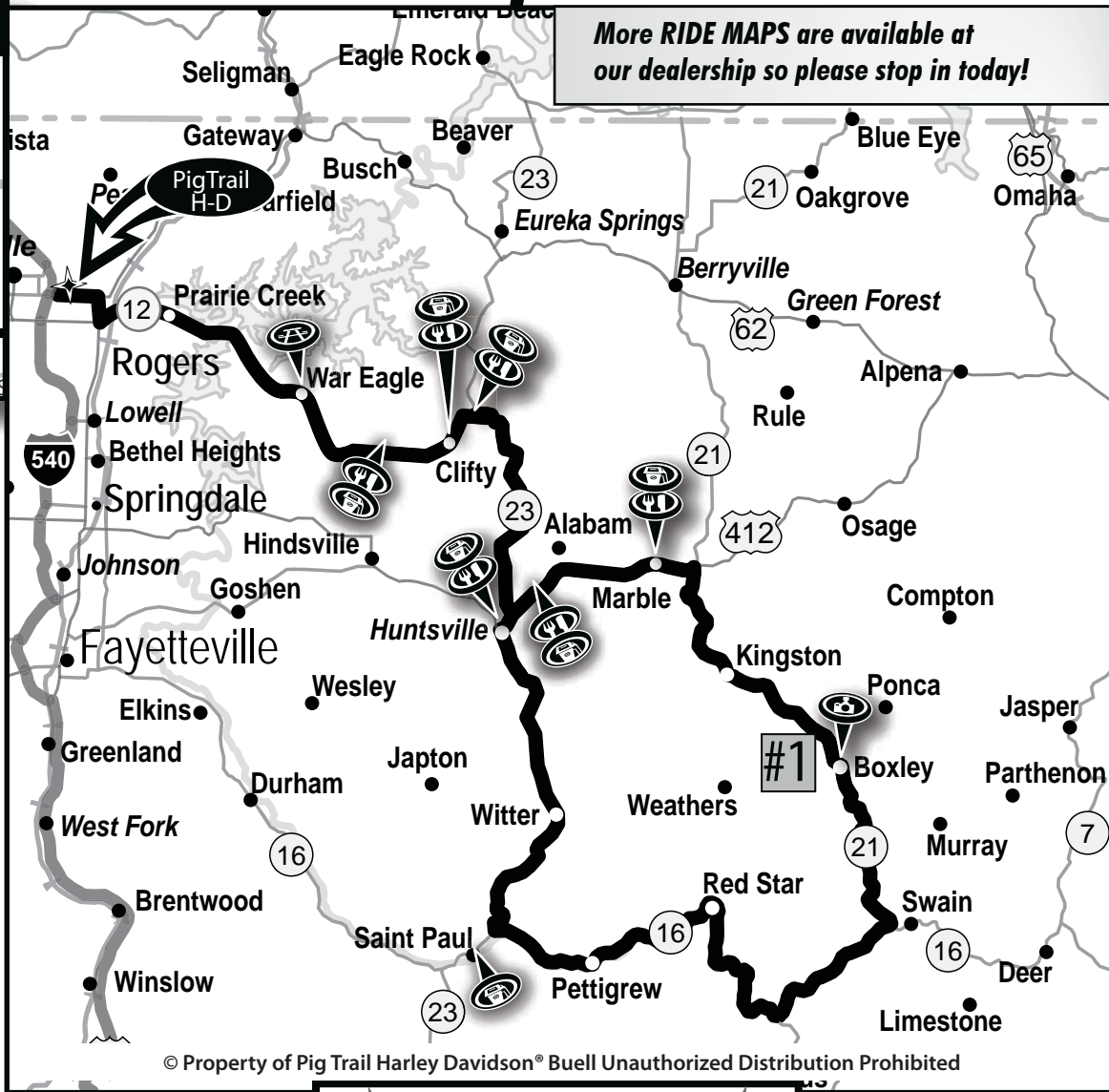


Start here

PIG TRAIL HARLEY-DAVIDSON/BUELL



Start here in Rogers, Arkansas. Directions: Exit 86 on Highway 62, go east 1.2 miles to Pig Trail Harley-Davidson. Local businesses include Sam's Club & Wal-Mart Neighborhood Market.



Pig Trail H-D Dealership

HWY to	HWY	MILEAGE	Total	Notes
62E	62B-S	2.2	2.2	
62B-S	12E	1.5	3.7	
12E	23S	27	30.7	
23S	412E	14	44.7	
412E	21S	12	56.7	
21S	16W	28.5	85.2	
16W	23N	35	120.2	
23N	12W	37	157.2	
12W	62b-N/2nd St.	27	184.2	
62b/2nd St (Turn right) ...	62W	1.5	185.7	
62W (Hudson Rd)	Dealership	2.2	187.9	

FUEL STOPS: Longest run between fuel:
81 miles-412 (Marble) to 23N (Huntsville)

POINT OF INTEREST:
#1: Boxley - Look for elk in the valley (seen on previous rides)

- KEY:**
-  Food
 -  Fuel Stop
 -  Outdoor Activities
 -  Points of Interest

BIKE BROKE DOWN?
Call for bike pickup from the "PIG-UP TRUCK"
PIG TRAIL HARLEY-DAVIDSON
8am-7pm call toll free 1-877-633-9797
7pm-8am call 479.271.7600

PIG TRAIL HARLEY-DAVIDSON/BUELL
479-636-9797 | 877-633-9797 TOLL FREE
2409 HUDSON ROAD · ROGERS, ARKANSAS
www.pigtrailhd.com

© Property of Pig Trail Harley Davidson® Buell Unauthorized Distribution Prohibited